





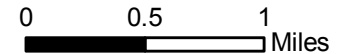


**Map 2.6**  
**MMSD Wildlife**  
**Observation Unit**  
 Capital Springs State Recreation Area

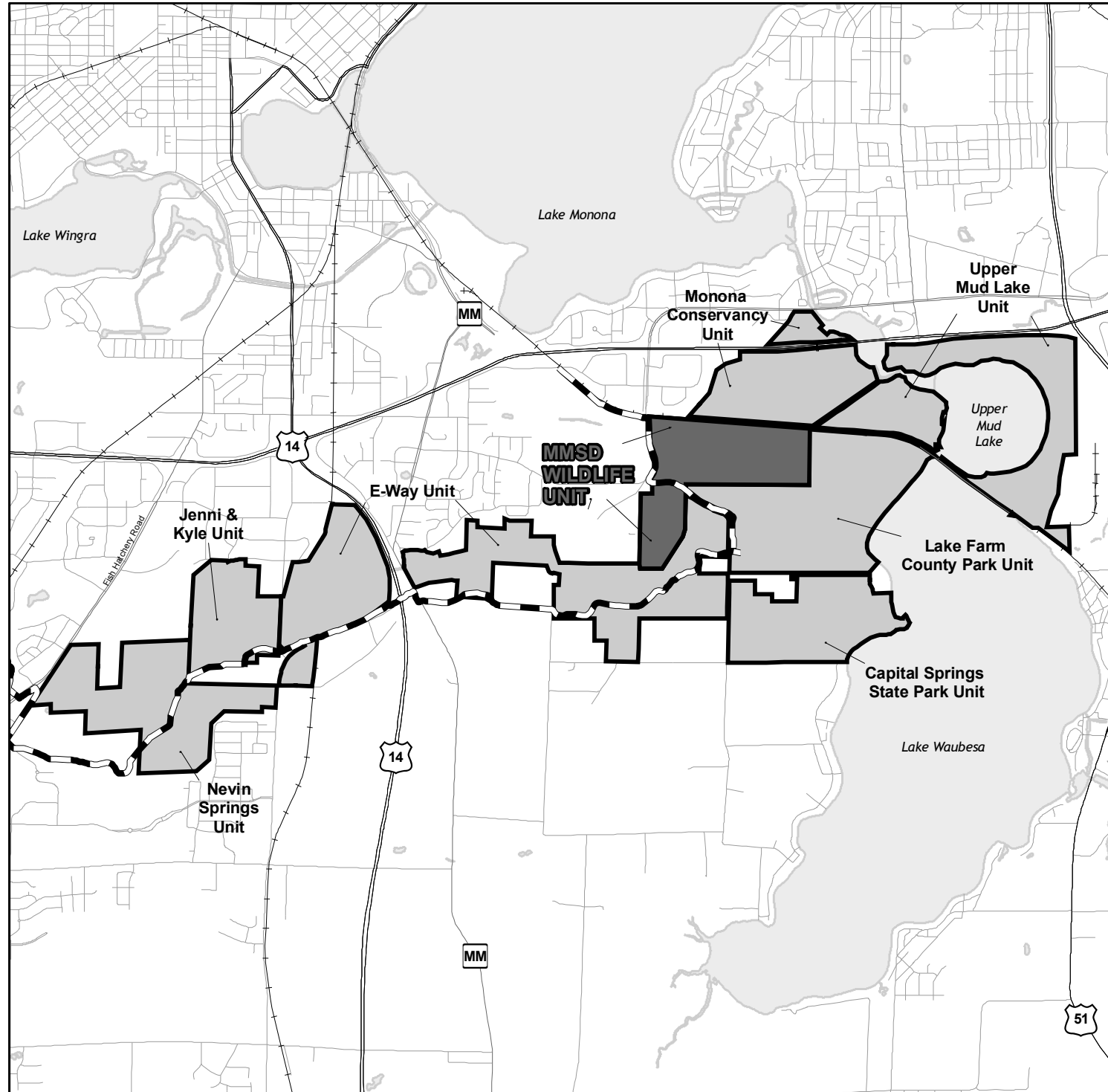
**LEGEND**

-  MMSD Wildlife Unit
-  Capital Springs State Recreation Area (All Other Units)
-  Major Lake
-  Capital City Trail
-  Roads
-  Railroad



Map revised April 14, 2010.

Data Source:  
 Park boundary data from Dane County Parks, 2005



51

