






# Map 2.10 Nevin Springs Unit Management Zones

Capital Springs State  
Recreation Area

## LEGEND

-  Administrative Zone (Office/Service Area)
-  Recreation Zone (150' Wide)
-  Habitat Management Zone
-  Proposed Boundary Expansion Areas
-  Capital City Trail

Park unit boundaries do not necessarily represent property ownership.



0 750 1,500  
Feet

Map revised April 14, 2010.

Data Source:  
Park boundary data from Dane County  
Parks, 2005

