








**\*\*Door Creek Wildlife Area is Shotgun, Muzzleloader, Archery ONLY\*\***

## Door Creek Wildlife Area South Unit

Town of Dunn T.6N. R.10E. Sections 12, 13

-  Door Creek Wildlife Area Boundary
-  Residential Buffer - No Shooting
-  Closed Area
-  Public Access

### Other Recreation Lands - No Hunting

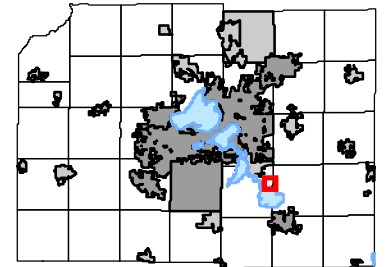
-  Dane County Park
-  Natural Resource Area
-  Proposed Lower Yahara River Bike/Ped Trail

**Door Creek  
Wildlife Area  
South Unit  
378 Acres**

0 295 590 1,180 Feet



Locator Map



Fish Camp Rd.

Fish Camp County Park  
Closed to Hunting

Sunnyside St.

Fairview St.

Closed to  
Hunting

Lake  
Kegonsa



Dane County Land & Water  
Resources Department  
Parks Division

2017 Orthophoto  
Map created by Dane County Parks Division 9/13/2013,  
updated 8/30/2018  
File Location: H:\Parks\Mapping\WildlifeAreas\  
Door\_Creek\maps\mxds\DoorCreekWA\_SouthUnit\_Web.mxd